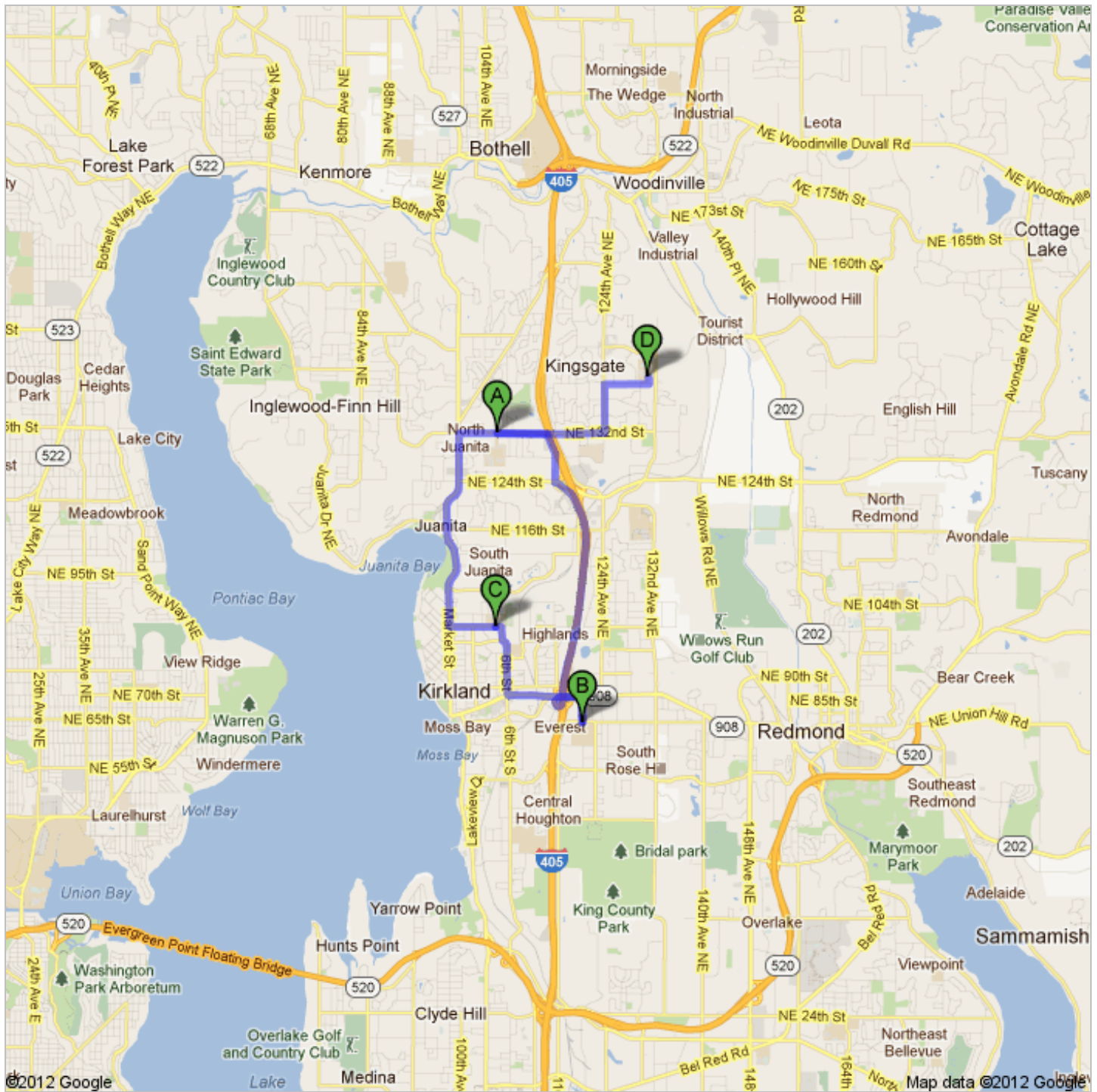




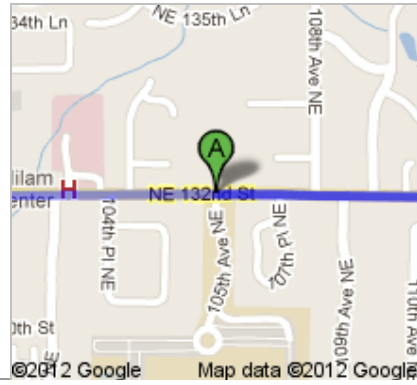
Directions to Kamiakin Junior High (LWSD No. 414)
14111 132nd Ave NE, Kirkland, WA 98034 - (425) 936-2400
11.0 mi – about 28 mins

Save trees. Go green!
Download Google Maps on your phone at google.com/gmm



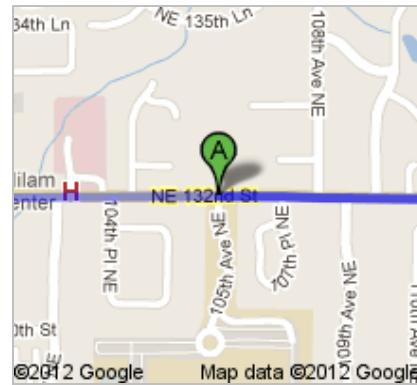


Juanita High School (LWSD No. 414)
 10601 Northeast 132nd Street, Kirkland, WA
 98034 - (425) 936-1600



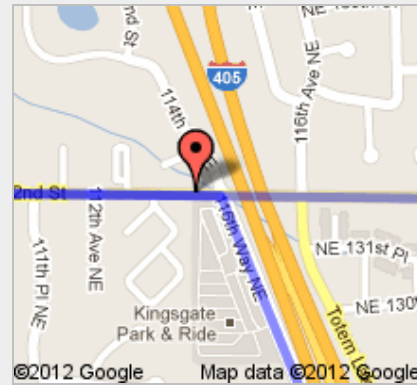
1. Head **east** on **NE 132nd St** toward **107th PI NE**
 About 1 min

go 0.5 mi
 total 0.5 mi



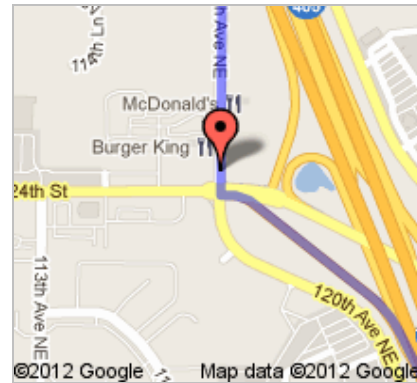
2. Turn **right** onto **116th Way NE**
 About 2 mins

go 0.5 mi
 total 1.0 mi



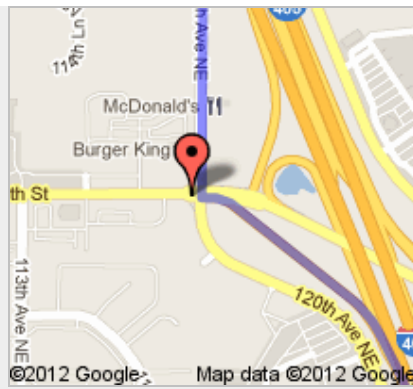
3. Turn **left** onto **NE 124th St**

go 82 ft
 total 1.1 mi



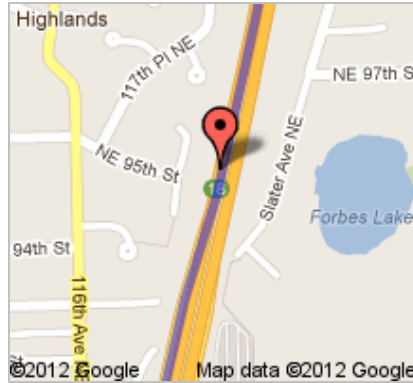
4. Merge onto **I-405 S** via the ramp to **Renton**
 About 2 mins


go 1.9 mi
 total 2.9 mi



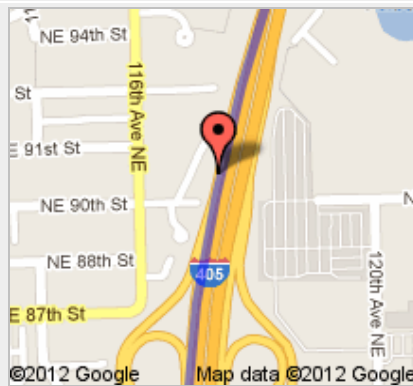
 5. Take exit **18** for **N E 85th St** toward **Kirkland**


go 0.2 mi
total 3.2 mi



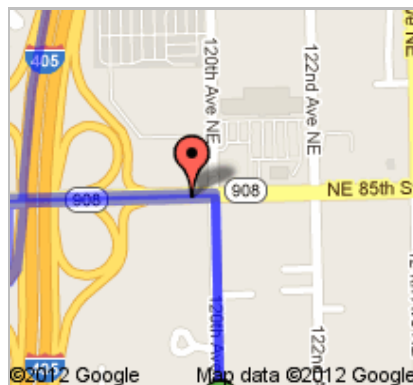
 6. Keep left at the fork, follow signs for **NE 85th St E** and merge onto **NE 85th St**
About 1 min

go 0.7 mi
total 3.9 mi




 7. Turn right onto **120th Ave NE**
About 1 min

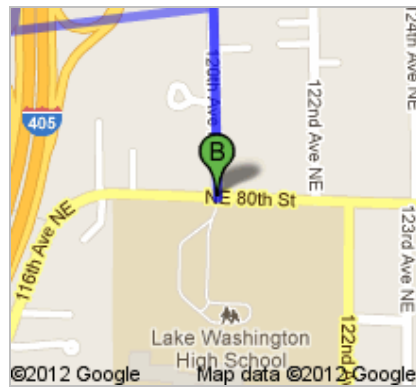
go 0.3 mi
total 4.1 mi



Total: **4.1 mi** – about **8 mins**

 **Lake Washington High School (LWSD No. 414)**
12033 N.E. 80th St., Kirkland, WA 98033 - (425) 936-1700

total 0.0 mi



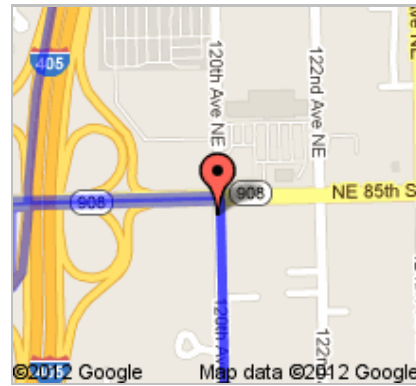
8. Head **north** on **120th Ave NE** toward **NE 81st Cir**

go 0.3 mi
total 0.3 mi



↶ 9. Take the 2nd left onto **NE 85th St**
About 3 mins

go 0.8 mi
total 1.0 mi



↷ 10. Turn right onto **6th St**
About 3 mins

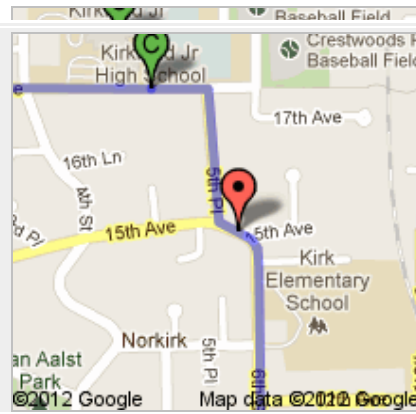
go 0.5 mi
total 1.6 mi



11. Continue straight onto **15th Ave**

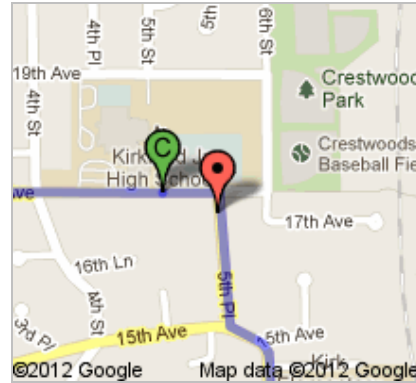
go 207 ft
total 1.6 mi

➡ 12. Turn right onto **5th Pl**



go 0.1 mi
total 1.8 mi

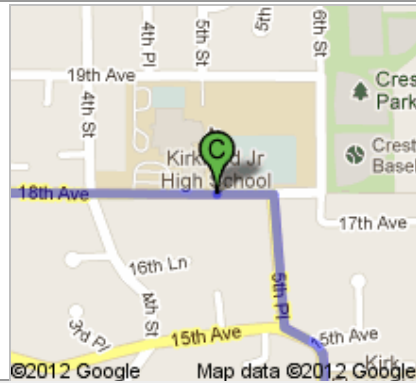
↶ 13. Turn left onto **18th Ave**
Destination will be on the right



go 315 ft
total 1.8 mi

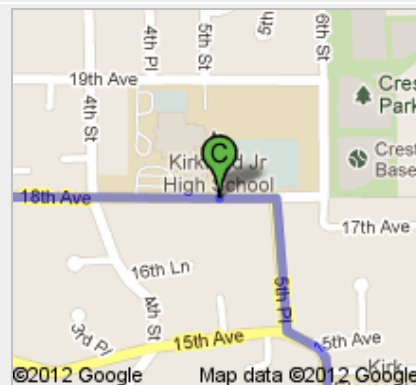
Total: **1.8 mi** – about **7 mins**

C **Kirkland Junior High School**
430 18th Avenue, Kirkland, WA 98033 - (425) 936-2420



total 0.0 mi

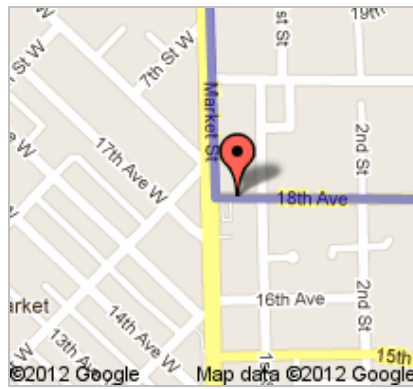
14. Head **west** on **18th Ave** toward **4th St**
About 2 mins



go 0.5 mi
total 0.5 mi

➡ 15. Turn right onto **Market St**
About 1 min

go 0.4 mi
total 0.9 mi



16. Continue onto **98th Ave NE**
About 3 mins



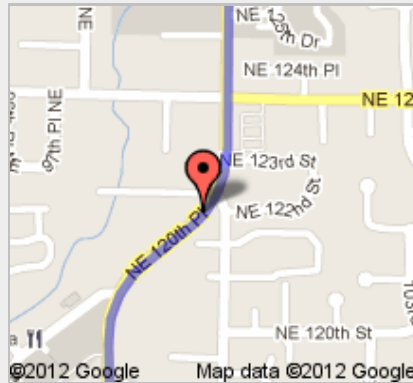
go 0.9 mi
total 1.8 mi

17. Continue onto **NE 120th PI**




go 0.1 mi
total 2.0 mi

18. Continue onto **100th Ave NE**
About 1 min

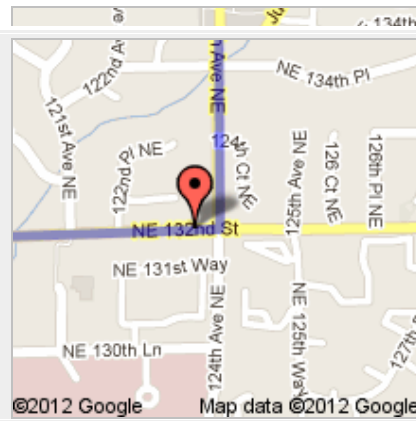


go 0.6 mi
total 2.6 mi

 19. Turn right onto **NE 132nd St**
About 3 mins

go 1.5 mi
total 4.1 mi

20. Turn left onto **124th Ave NE**
About 1 min



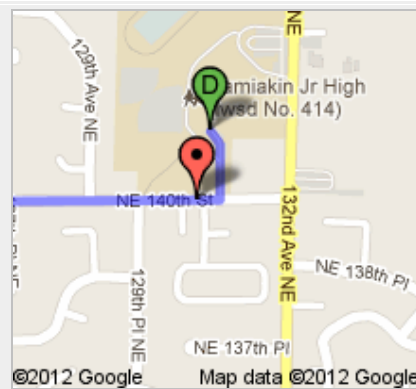
go 0.5 mi
total 4.6 mi

21. Turn right onto **NE 140th St**
About 1 min




go 0.5 mi
total 5.0 mi

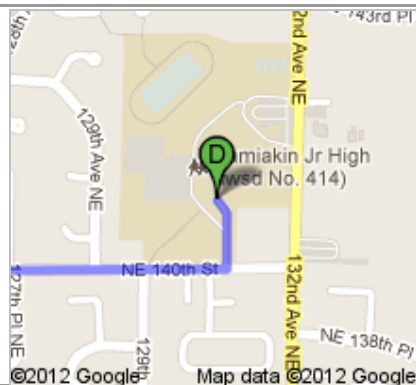
22. Turn left



go 404 ft
total 5.1 mi

Total: **5.1 mi** – about **14 mins**

 **Kamiakin Junior High (LWSD No. 414)**
14111 132nd Ave NE, Kirkland, WA 98034 - (425)
936-2400



These directions are for planning purposes only. You may find that construction projects, traffic, weather, or other events may cause conditions to differ from the map results, and you should plan your route accordingly. You must obey all signs or notices regarding your route.

Map data ©2012 Google

Directions weren't right? Please find your route on maps.google.com and click "Report a problem" at the bottom left.